
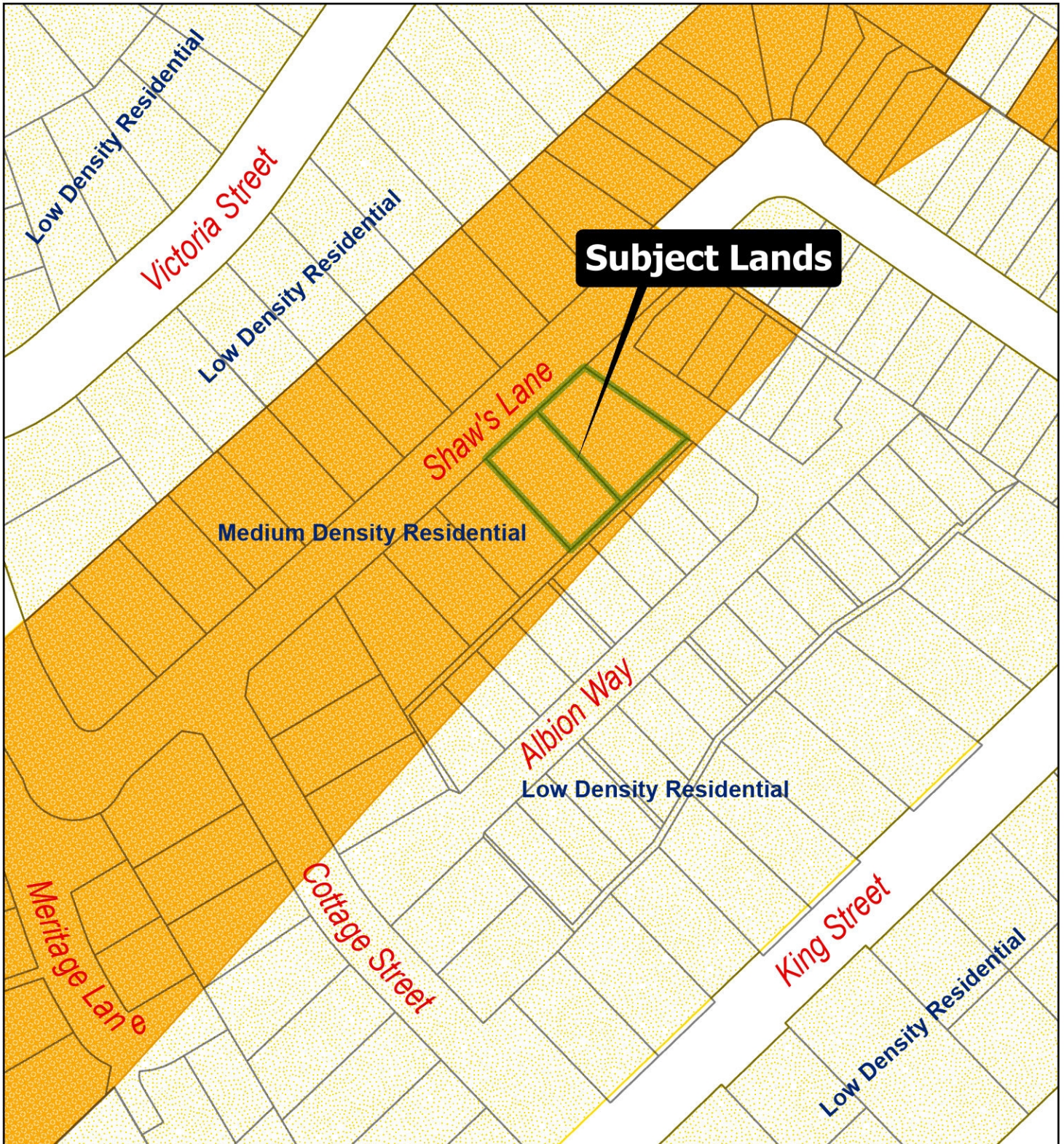



**Map 1: LOCATION MAP**

52-56 Shaw's Lane  
File No: ZBA-26-2025

Scale: 1:1,200







**Map 3: ZONING**  
By-law 4316-09, as amended

52-56 Shaw's Lane  
File No: ZBA-26-2025

N  
Scale: 1:1,500

