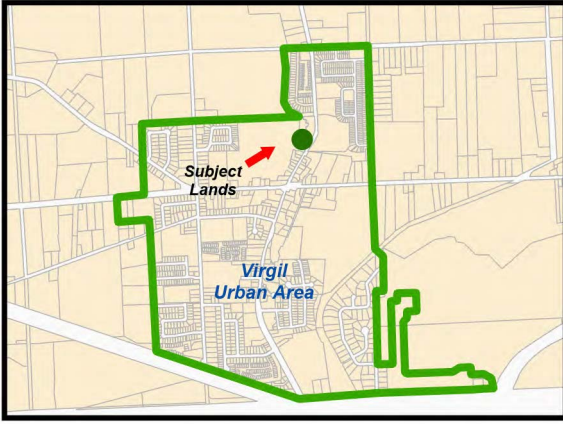


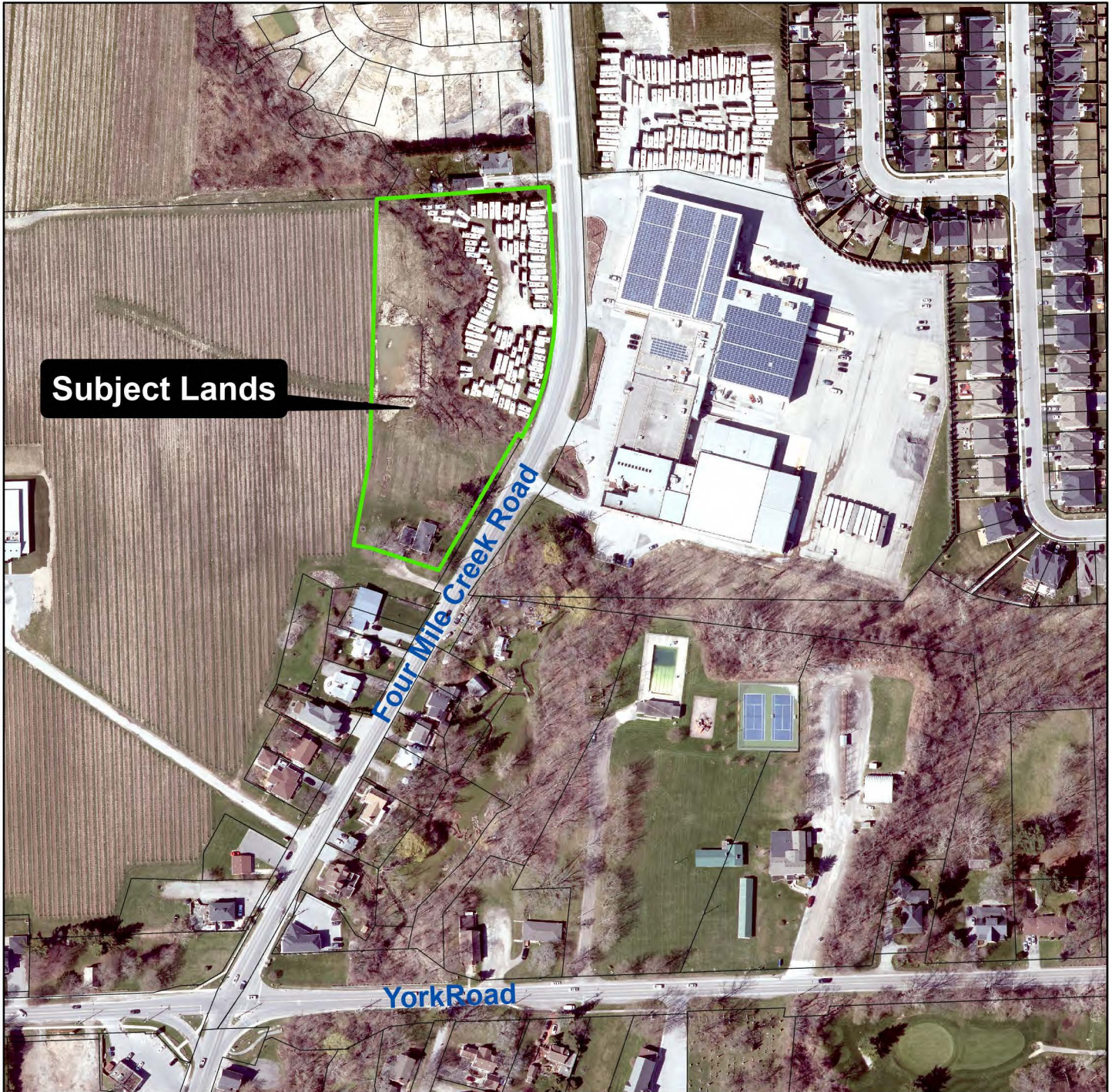
Key Map



**MAP 1 - LOCATION MAP**  
308 Four Mile Creek Road  
File No: OPA-08-2023  
& ZBA-18-2023

A north arrow pointing upwards and a scale bar showing 0, 25, 50, and 100 meters.

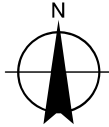
1:3,000







1:2,000

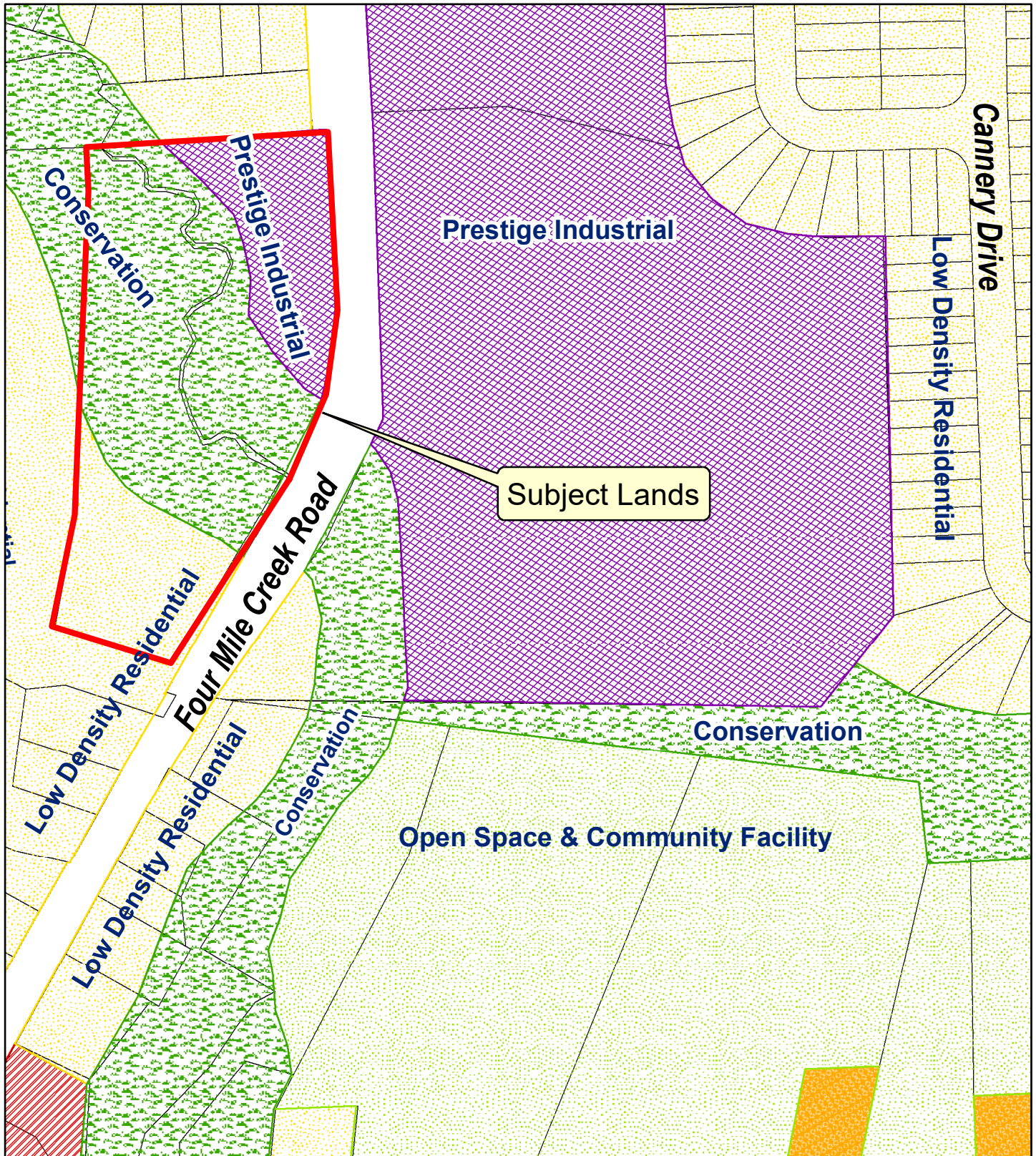


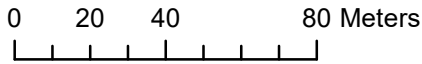
# MAP 2 - OFFICIAL PLAN

Land Use Designations

308 Four Mile Creek Road

File No: OPA-08-2023 & ZBA-18-2023





1:2,000



**MAP 3: ZONING**

As per Zoning By-law 4316-09, as amended

308 Four Mile Creek Road

File No: OPA-08-2023 & ZBA-18-2023

