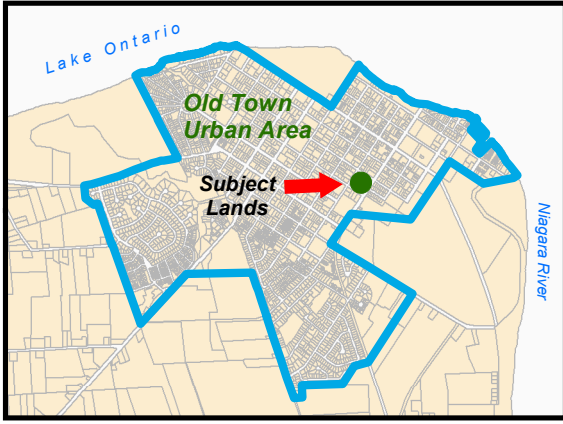


Key Map



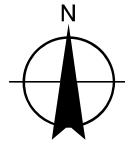

**MAP 1 - LOCATION MAP**

325 King Street  
File No: ZBA-01-2023  
& OPA-01-2023

A north arrow pointing up and a scale bar showing 0, 15, 30, and 60 meters.

1:1,500





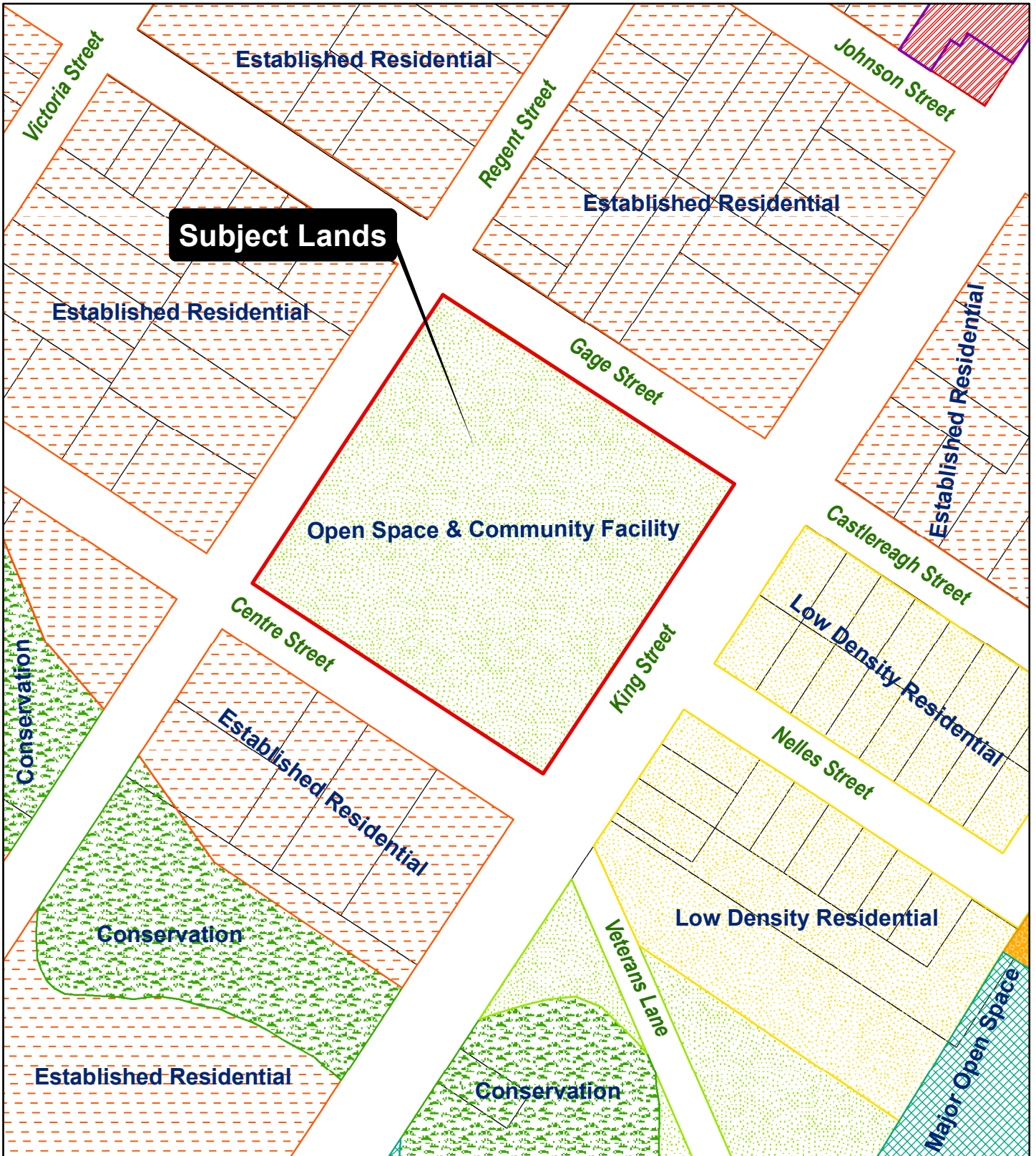
1:2,000

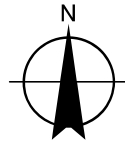

# MAP 2 - OFFICIAL PLAN

Land Use Designations

325 King Street

File No: ZBA-01-2023 & OPA-01-2023





1:2,000

### MAP 3: ZONING

As per Zoning By-law 4316-09, as amended

325 King Street

File No: ZBA-01-2023 & OPA-01-2023

