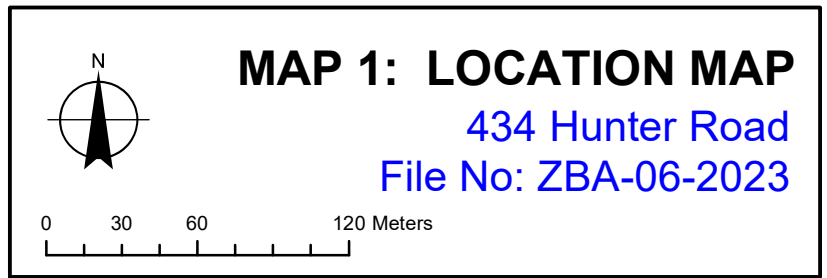
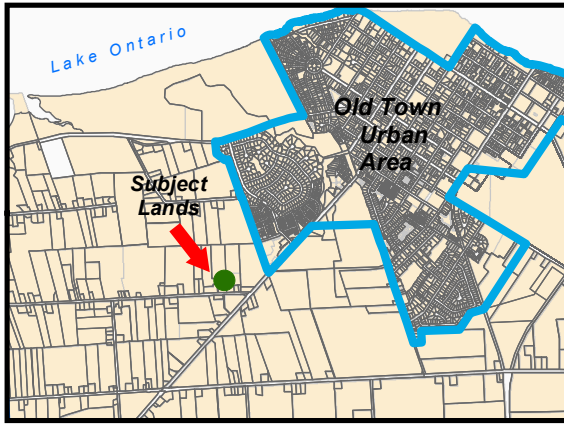
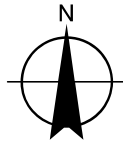



Key Map



1:3,000





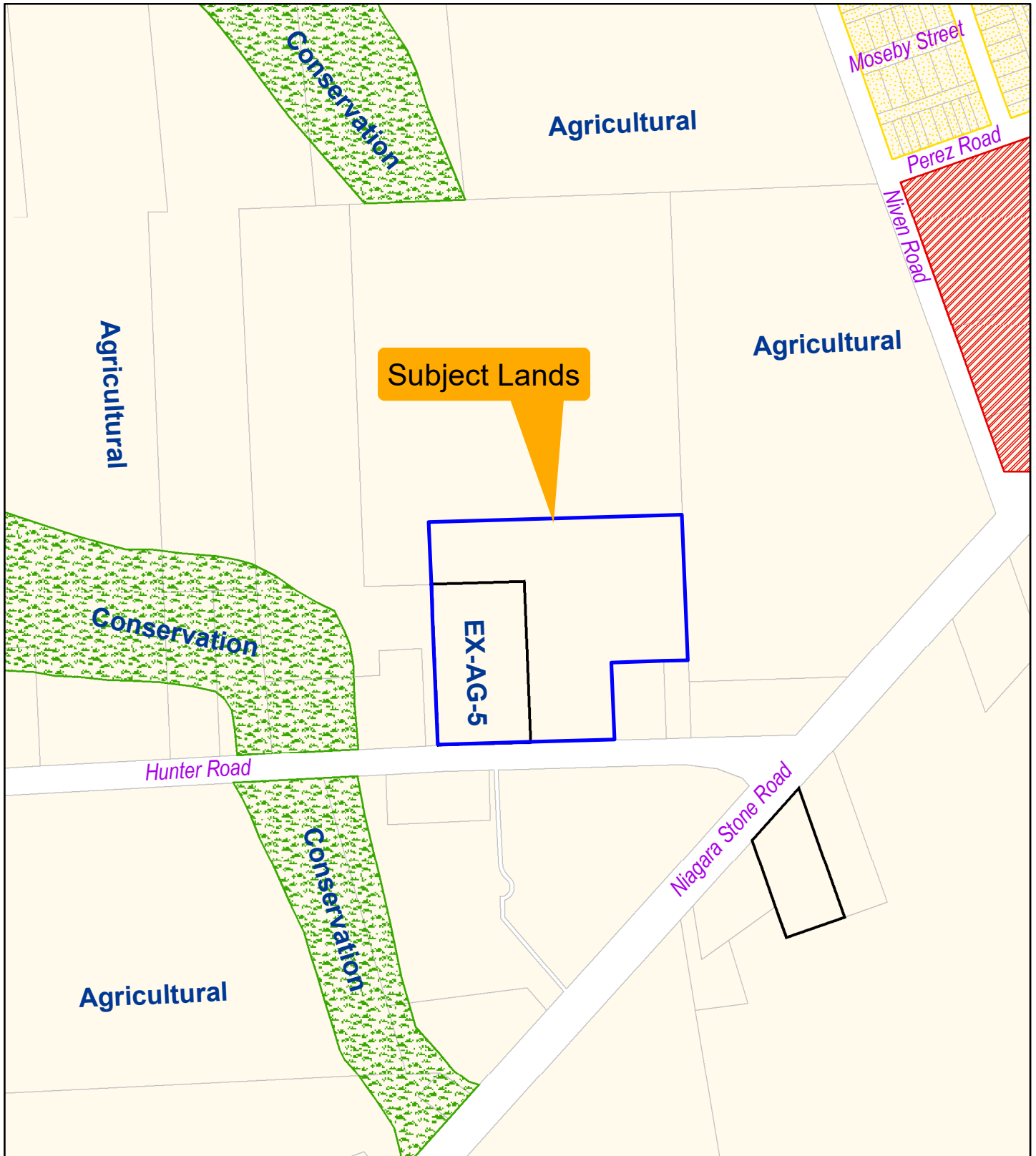
1:4,000

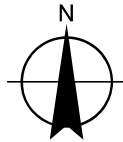

MAP 2: OFFICIAL PLAN

Land Use Designations

434 Hunter Road

File No: ZBA-06-2023





1:4,000

MAP 3: ZONING

As per Zoning By-law 500A-74, as amended

434 Hunter Road

File No: ZBA-06-2023

